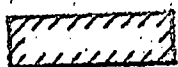
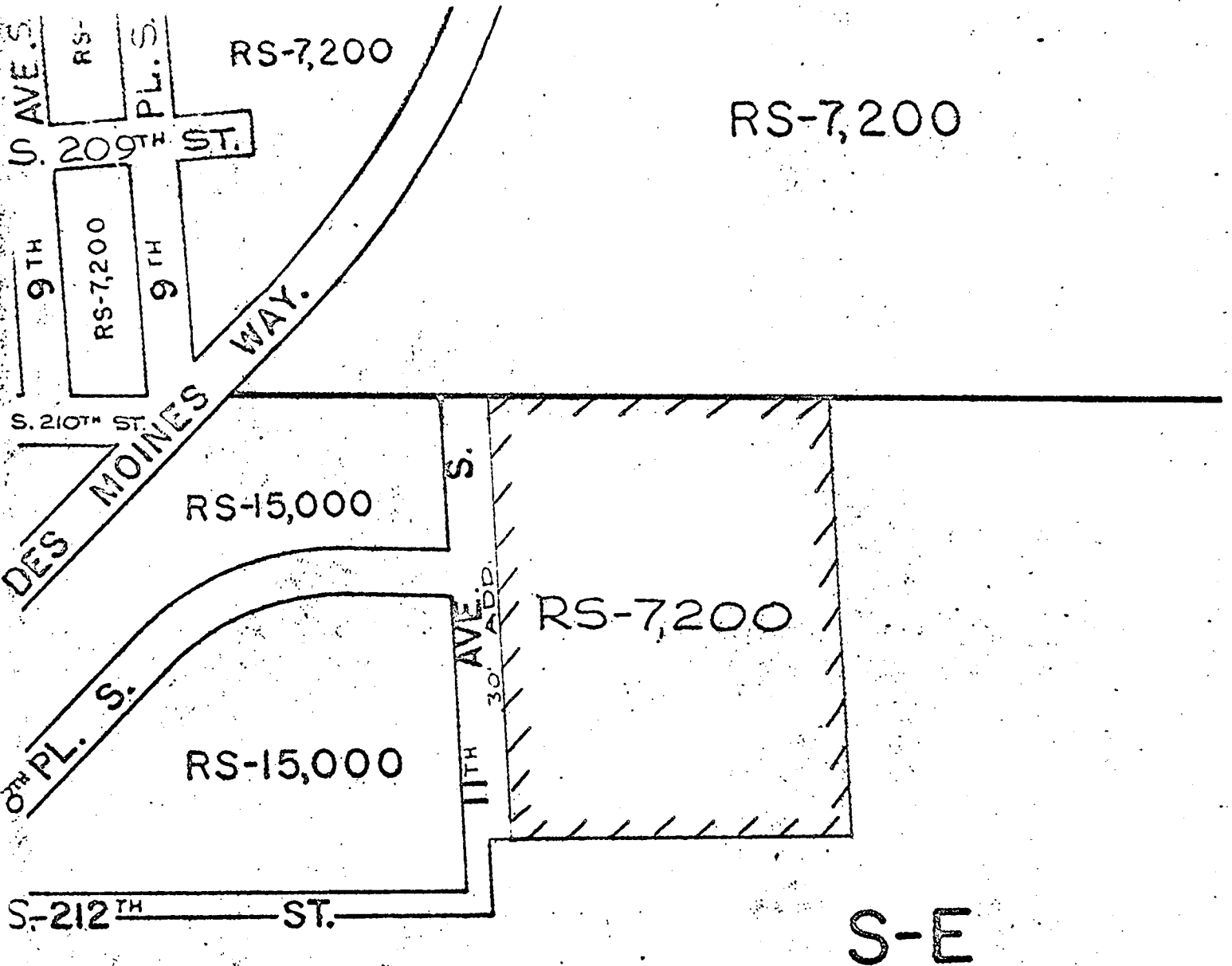


AN ORDINANCE AMENDING KING COUNTY ZONING RESOLUTION NO. 25789, AS AMENDED BY AMENDING THE ZONING MAP THEREOF RECLASSIFYING CERTAIN PROPERTY THEREON.

WHEREAS WARREN Z. HECKENLIABLE has petitioned King County, requesting reclassification of property described in said petition and all legal requirements have been performed; and

WHEREAS, the Department of Planning has transmitted to the King County Council, King County, Washington, a copy of the Department's findings and action recommending that the Zoning Map be amended and for the reasons stated therein; and

NOW THEREFORE BE IT ORDAINED that the King County Council does hereby adopt the findings and recommendations of the Department of Planning as its own and does hereby reclassify certain property to RS 7200 as shown hereon and legally described herein which lies within the part(s) of the Zoning Map described as Area Map(s) E 8-22-4



AREA RECLASSIFIED BY THIS RESOLUTION



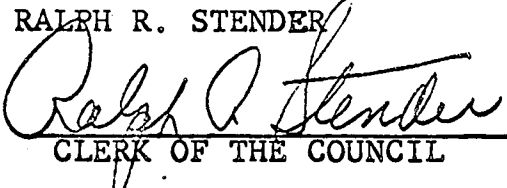
Ordinance No. 01121

Planning Agency No. P 69-16

LEGAL DESCRIPTION:

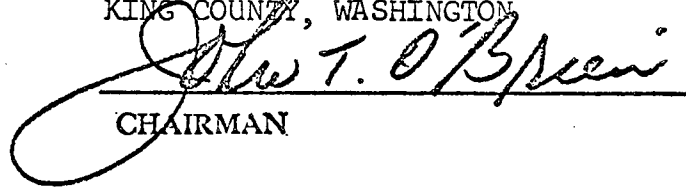
The east 450 feet of the south half of the northwest quarter of the northeast quarter of Section 8, Township 22 North, Range 4 East, W. M., EXCEPT the south 100 feet thereof, and EXCEPT County roads.

ATTEST:
RALPH R. STENDER


CLERK OF THE COUNCIL

PASSED this 9th day of June, 1969.

KING COUNTY COUNCIL
KING COUNTY, WASHINGTON


CHAIRMAN

ATTEST:
RALPH R. STENDER
Clerk of the King County Council

A P P R O V E D

Date 6-12-69

ORDINANCE READINGS

1st May 19, 1969
2nd June 9, 1969
3rd JUN 19 - 1969
Effective Date.....


JOHN D. SPELLMAN
County Executive